

SPORTS /
UNLIMITED®

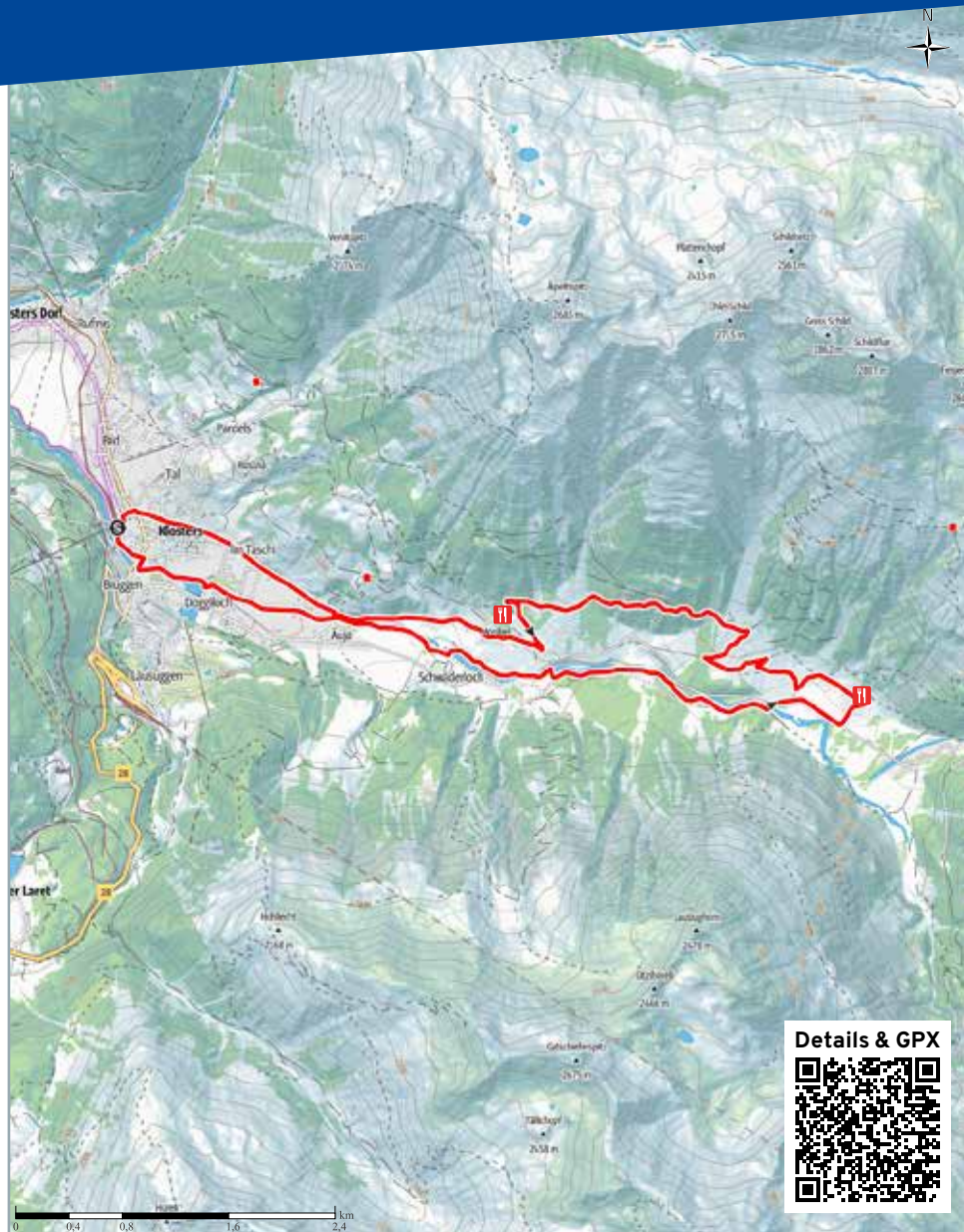


E-bike pleasure tours Davos Klosters

davos.ch/e-bike
klosters.ch/e-bike

 **DAVOS**®
KLOSTERS

ALP GARFIUN KLOSTERS



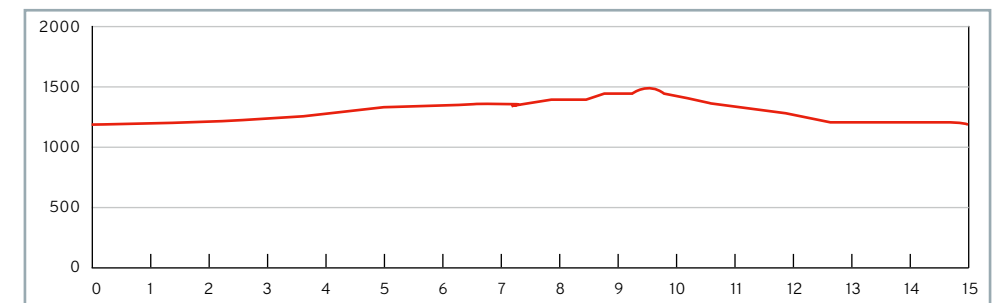
The Silvrettahorn and its glacier are within reach. This scenic e-mountain bike tour in Klosters offers a great nature and riding experience even for the technically less experienced mountain bikers.

ing stop, the trail leads back to Klosters on the other side of the valley via the Walser settlement of Monbiel.

From Klosters, the tour leads steadily uphill along the rushing Landquart to the idyllic Alp Garfiun. The alpine restaurant with homemade delicacies is an ideal place to stop. After a refresh-

Distance	15.2 km
Time	1:25 h
Ascent	312 m
Descent	312 m
Difficulty	easy

Elevation profile



ALP SARDASCA KLOSTERS



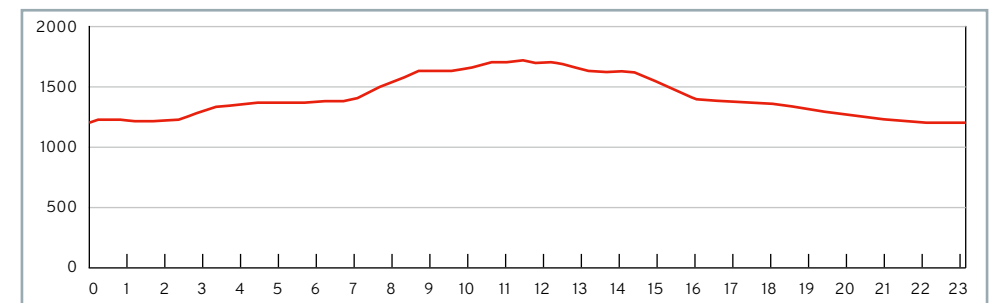
This technically easy e-mountain bike tour leads from Klosters via Monbiel to the idyllic Alp Sardasca, where a refreshing surprise awaits visitors.

from the fountain. After the welcome refreshment, the trail continues through wooded sections along the rushing Landquart back to Klosters.

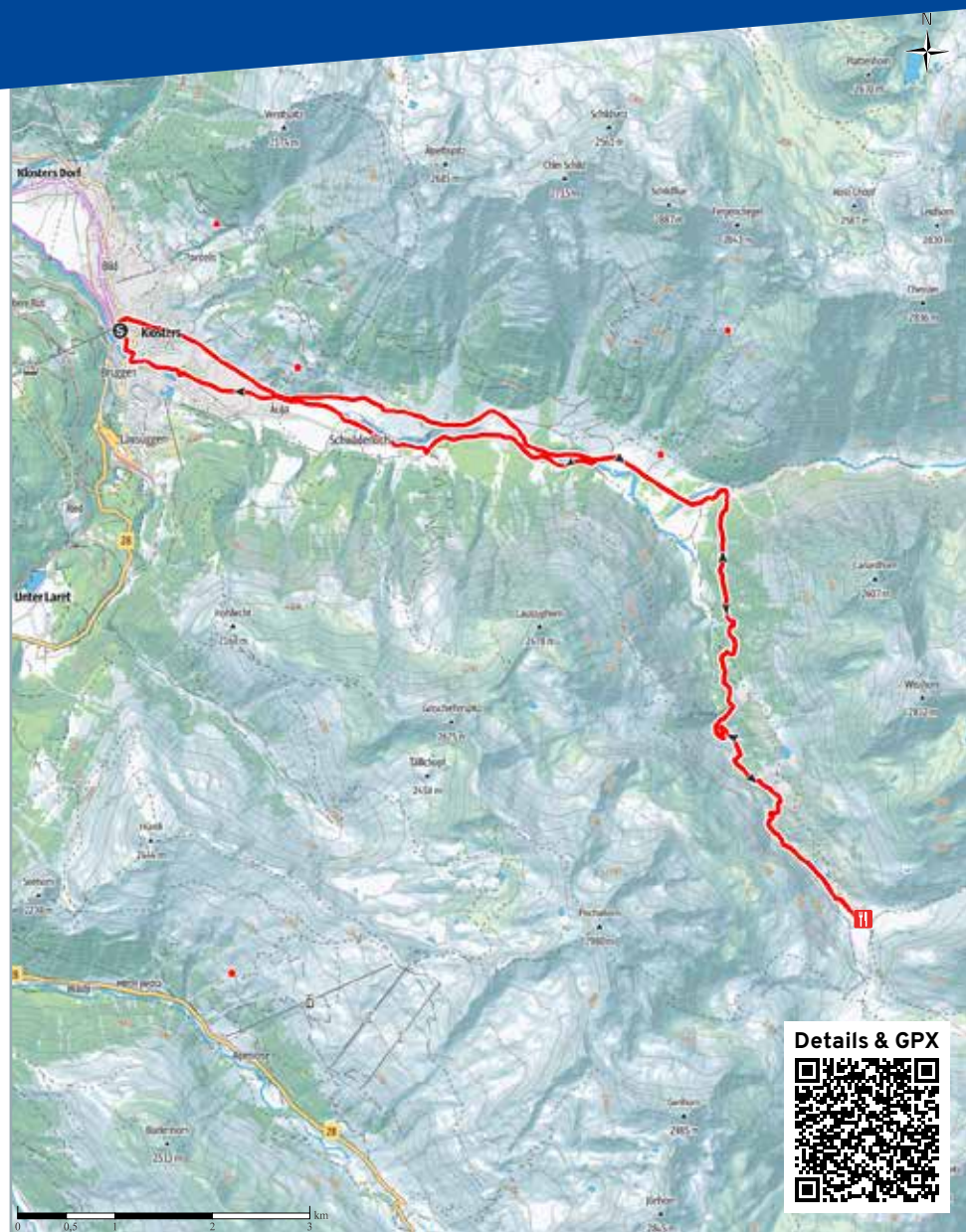
The lovely alp lies at 1,646 metres above sea level. It takes about one and a half hours to reach it from Klosters via Monbiel and Novai. There is a “syrup bar” at the alp. Here you can prepare yourself a cold syrup or take a cool beer

Distance	23.2 km
Time	2:05 h
Ascent	469 m
Descent	469 m
Difficulty	easy

Elevation profile



VEREINA MOUNTAIN LODGE KLOSTERS



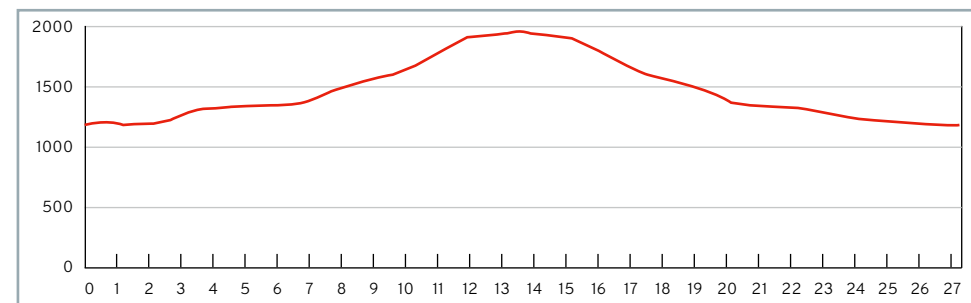
The Vereina valley is probably one of the most beautiful high valleys in Graubünden. This attractive tour leads from Klosters to the Vereina mountain lodge.

The lodge is located in a wild and romantic high valley at 1,944 metres above sea level. This tour leads from Klosters via Alp Novai to this beautiful refreshment stop. A total of around 760 metres in altitude are covered. Thanks

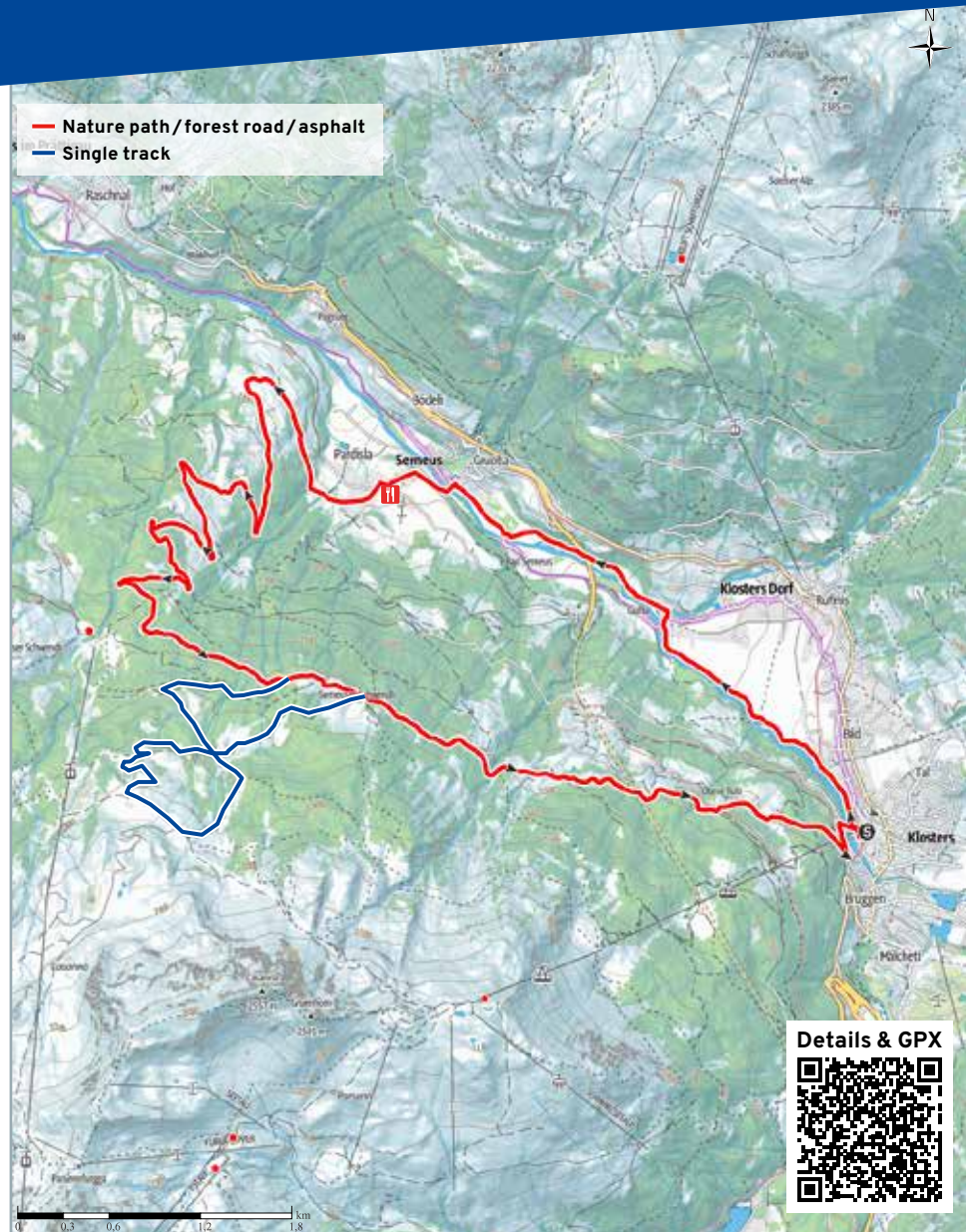
to the electric assistance, this tour can be experienced without any problems even by beginners; only on the way back is a little caution required in the steeper passages.

Distance	27.5 km
Time	3:00 h
Ascent	761 m
Descent	761 m
Difficulty	medium

Elevation profile



CASANNA KLOSTERS



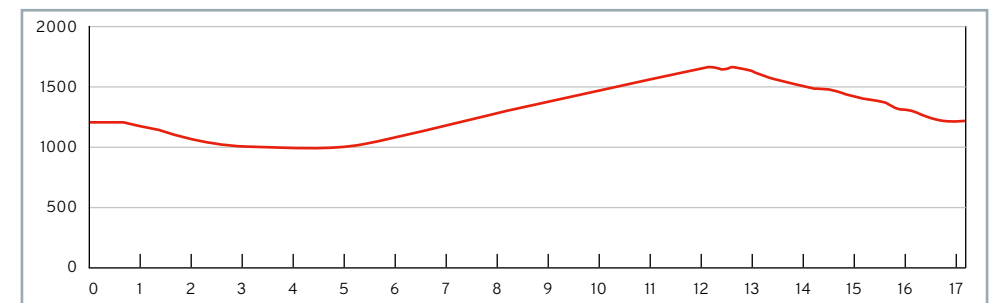
From Klosters, this round tour leads over pleasant ascents to the skiing area of Davos Klosters, which is vibrant in winter. Experience the Parsenn region by bike in summer too – it's worth it!

From Serneus, the ascent begins to the Serneuser Schwendi, which marks the highest point of the tour. The last 5 km lead in wooded sections along beautiful forest paths down to Klosters.

The tour starts leisurely and leads from Klosters down to the picturesque Walser settlement of Serneus. It passes under the imposing 525-metre-long and 60-meter-high Sunniberg bridge.

Distance	17.2 km
Time	1:45 h
Ascent	669 m
Descent	669 m
Difficulty	medium

Elevation profile



KÜBLISER ALP KLOSTERS



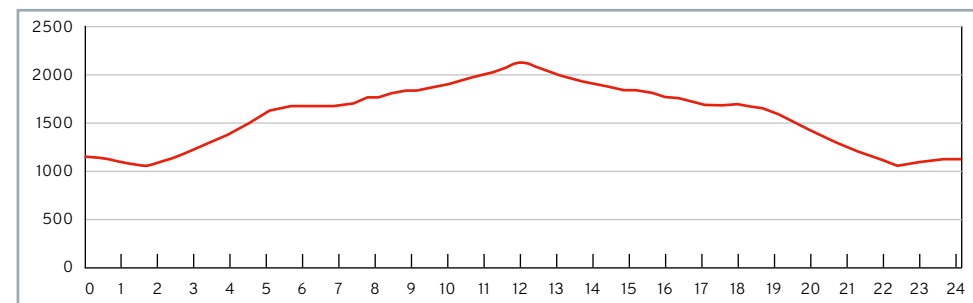
This exciting e-mountain bike tour leads into the remote Schlappin valley to the Kübliser Alp. Ideal as an enjoyable tour for the whole family to explore the area above Klosters.

point of this tour, you follow the Schlappin stream for another 6 kilometres before returning to Klosters along the same path.

From Klosters you drive on asphalt and forest roads to the Schlappiner Walser settlement. The picturesque Schlappin lake and the Erika and Gemsli mountain houses invite you to linger and splash around. Up to Kübliser Alp, the highest

Distance	24.1 km
Time	3:34 h
Ascent	983 m
Descent	983 m
Difficulty	medium

Elevation profile



E-BIKE CULINARY TOUR KLOSTERS



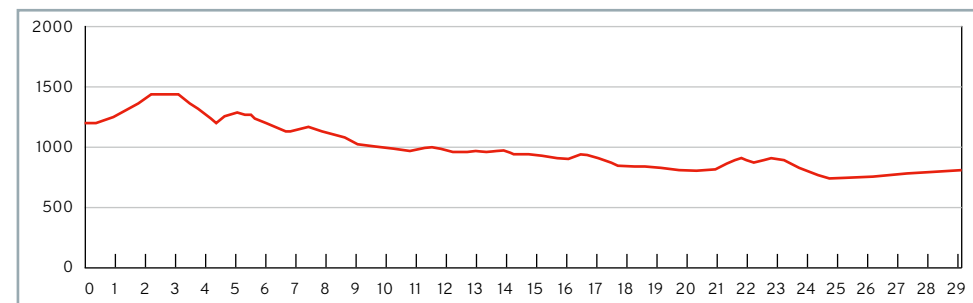
What could be better than exploring the wonderful landscape around Klosters on an e-bike and enjoying culinary delights in between?

you reach the finish in Küblis, where you can easily return to back to Klosters by train.

The e-bike culinary tour from Klosters to Küblis offers you exactly this experience on a technically easy route. Along the route, which mostly follows the roaring Landquart, you can stop at seven restaurants and enjoy culinary regional specialities. After about 29 kilometres

Distance	29.1 km
Time	3:00 h
Ascent	638 m
Descent	1021 m
Difficulty	medium

Elevation profile



KLOSTERS – DAVOS



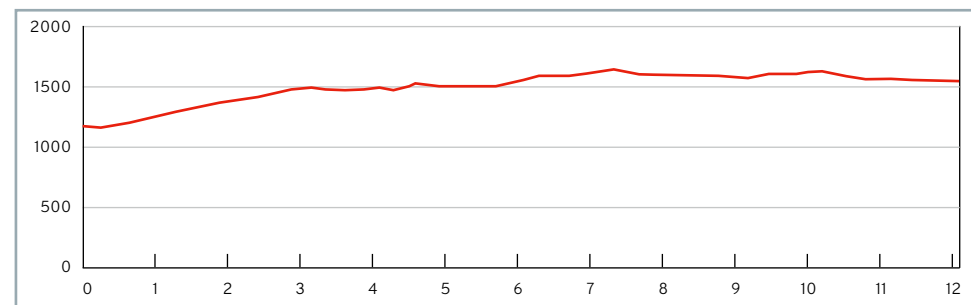
This tour connects the two communities of Klosters and Davos on an attractive route. Mostly on natural paths, the tour leads through wooded sections, past two picturesque lakes to Davos.

second section leads over the Wolfgang Pass before a technically somewhat more demanding passage from the Wolfgang to Lake Davos and then on to Davos Dorf.

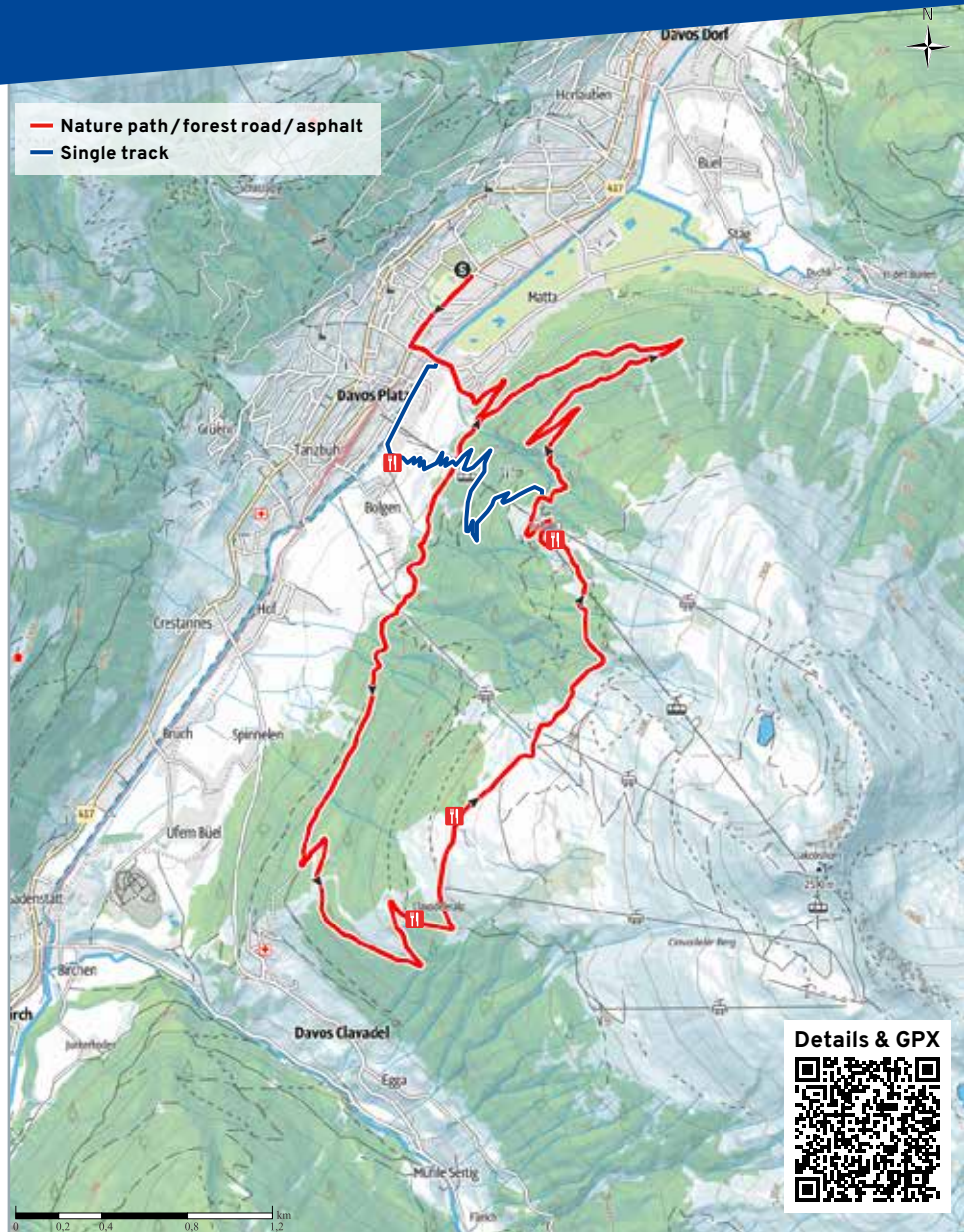
Distance	12.2 km
Time	1:50 h
Ascent	480 m
Descent	138 m
Difficulty	easy

At the Gotschna valley station, the ascent begins towards Davos Laret, where the picturesque Schwarzsee lake warmly welcomes visitors. The pretty fireplaces invite you to picnic or barbecue. The

Elevation profile



CLAVADELER ALP DAVOS



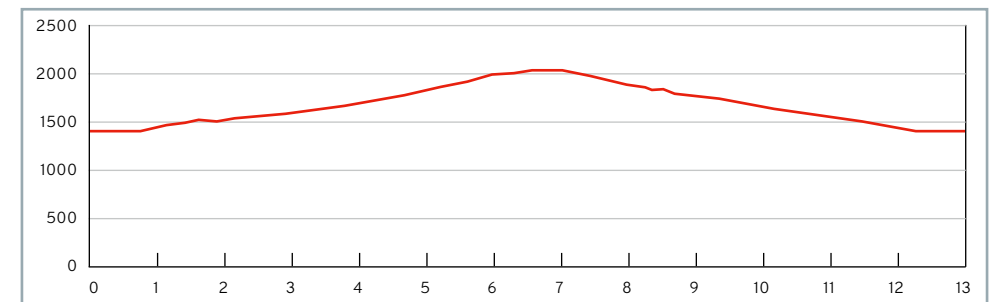
The show dairy on the Clavadel Alp, the grazing cows and the flowing descent make this leisurely e-mountain bike tour an experience for the whole family.

here, advanced bikers have the option of returning to Davos on a flowing single trail. The suggested forest road through the Mattawald forest offers a more leisurely alternative.

From Davos, the route leads along a forest road to the beautifully situated Clavadel Alp show dairy. Here you can learn first-hand how cheese is made from cow's milk. The route then continues along natural paths to Ischalp. From

Distance	12.9 km
Time	1:35 h
Ascent	535 m
Descent	535 m
Difficulty	easy

Elevation profile



DISCHMA DAVOS



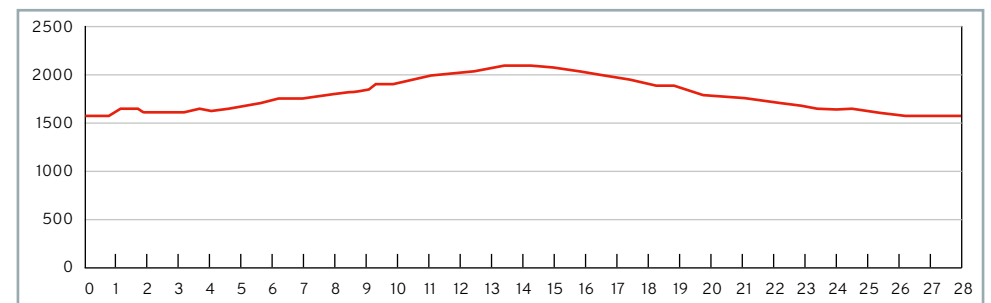
At twelve kilometres, the Dischma is the longest of Davos side valleys and the enchanting destination of this e-mountain bike tour.

inn, the Teufi restaurant also offers a welcome stop. The return route then follows the same route out of the valley.

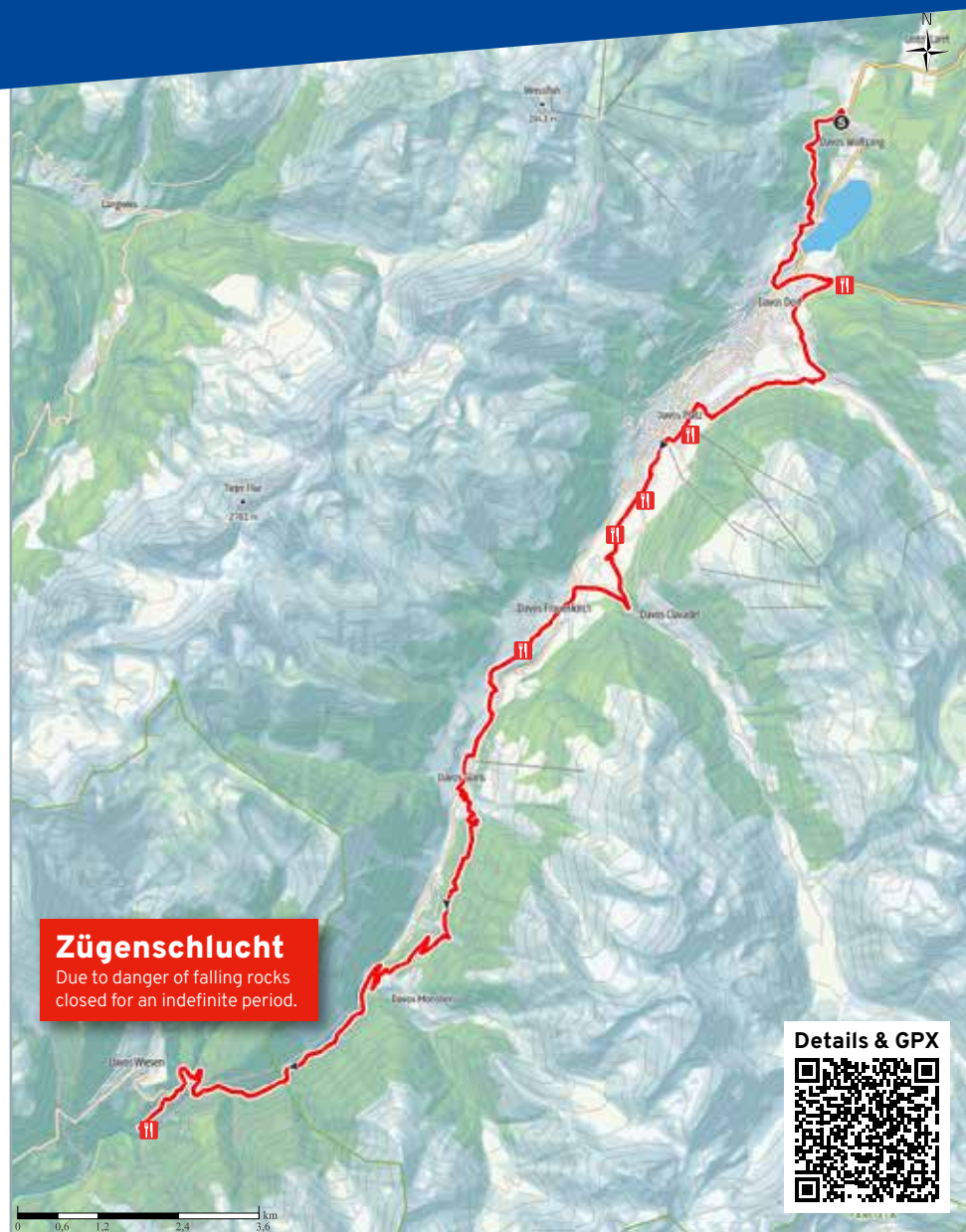
The tour takes us from Davos through the Mattawald and then to the foot of the Dischma valley. From here it is simply a matter of following the rushing Dischma stream to the former Säumer station, the Dürrboden mountain inn. In addition to the Dürrboden mountain

Distance	27.8 km
Time	2:15 h
Ascent	508 m
Descent	508 m
Difficulty	medium

Elevation profile



SCENIC TOUR DAVOS



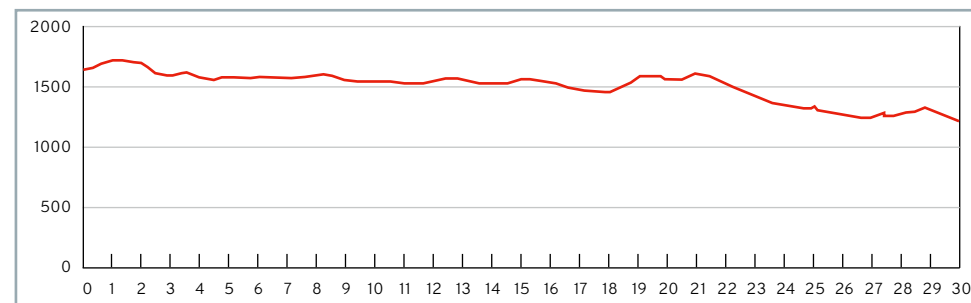
Lakes, rivers, gorges, forests and settlements. Traverse the entire Davos landscape on around 30 varied kilometres.

schlucht gorge formed by the Landwasser river.

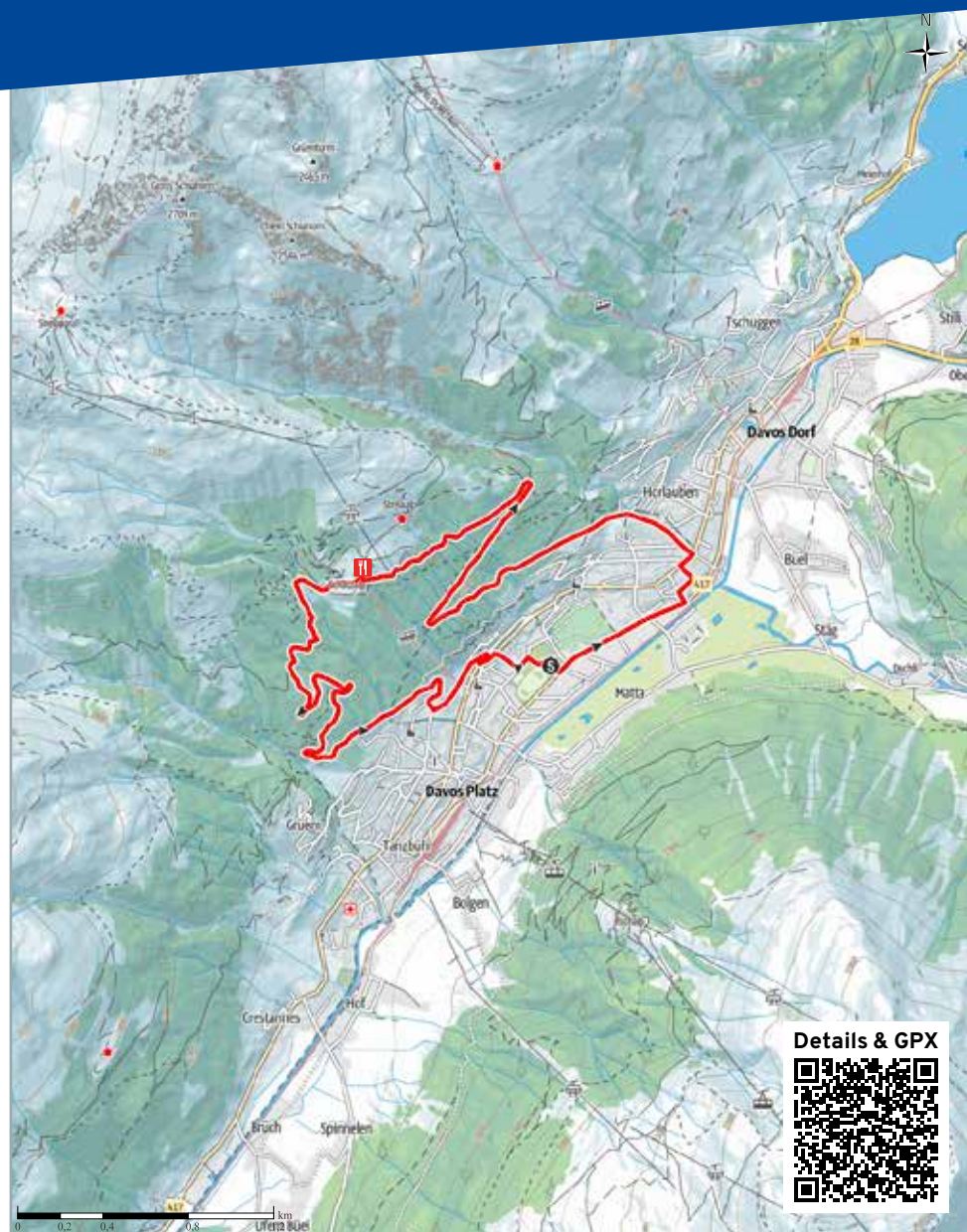
The tour leads from Davos Wolfgang to Davos Wiesen almost through the entire Landwasser Valley. Accordingly, it is also varied. Populated settlements alternate with wooded sections and flowering meadows. A special highlight of this tour is the imposing Zügen-

Distance	30.2 km
Time	2:30 h
Ascent	486 m
Descent	936 m
Difficulty	medium

Elevation profile



SCHATZALP DAVOS



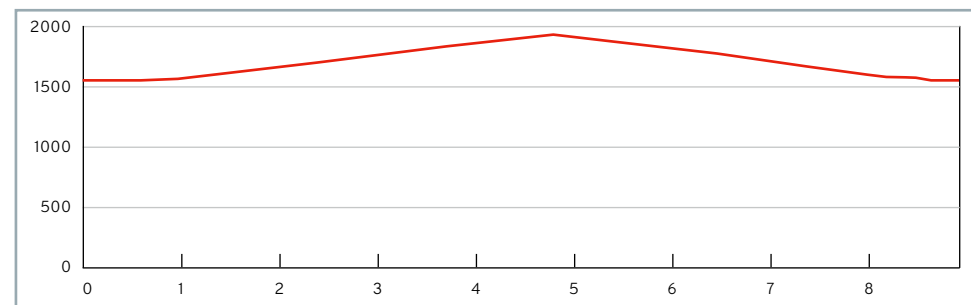
The Schatzalp, the so-called magic mountain, captivates you in a very special and mysterious way. This e-mountain bike round tour follows the tracks of time on technically easy forest roads.

plant species and varieties from all over the world in the Botanical Garden Alpinum Schatzalp. The round tour then leads along a beautiful forest road through wooded sections back to Davos.

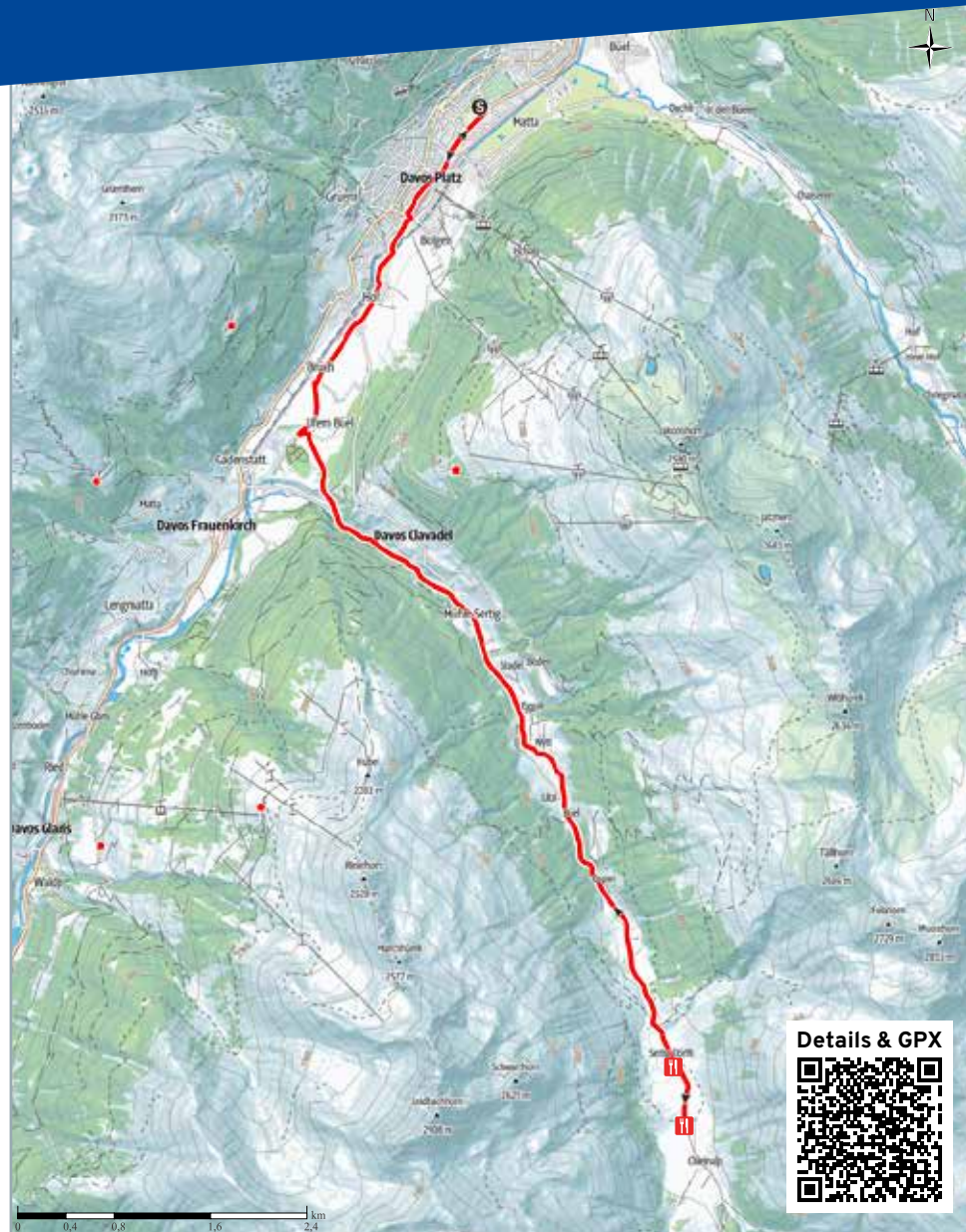
Distance	8.6 km
Time	0:50 h
Ascent	338 m
Descent	338 m
Difficulty	easy

The tour starts in Davos and takes us to the Schatzalp after 300 metres of altitude. The well-known Hotel Schatzalp, with its unique southern location, invites you to linger and houses over 5,000

Elevation profile



SERTIG DAVOS



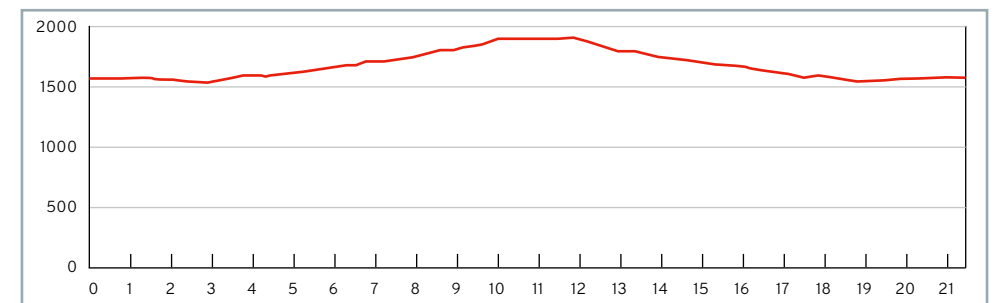
The Sertig is a popular excursion destination due to the striking mountains and the waterfall at the back of the valley. Along the tour you will also find two recommendable restaurants to stop and linger.

huus” await you in Sertig Dörfli with homemade delicacies as a reward for the completed ascent. A detour to the waterfall and a visit to the little church “Hinter den Eggen” is also highly recommended.

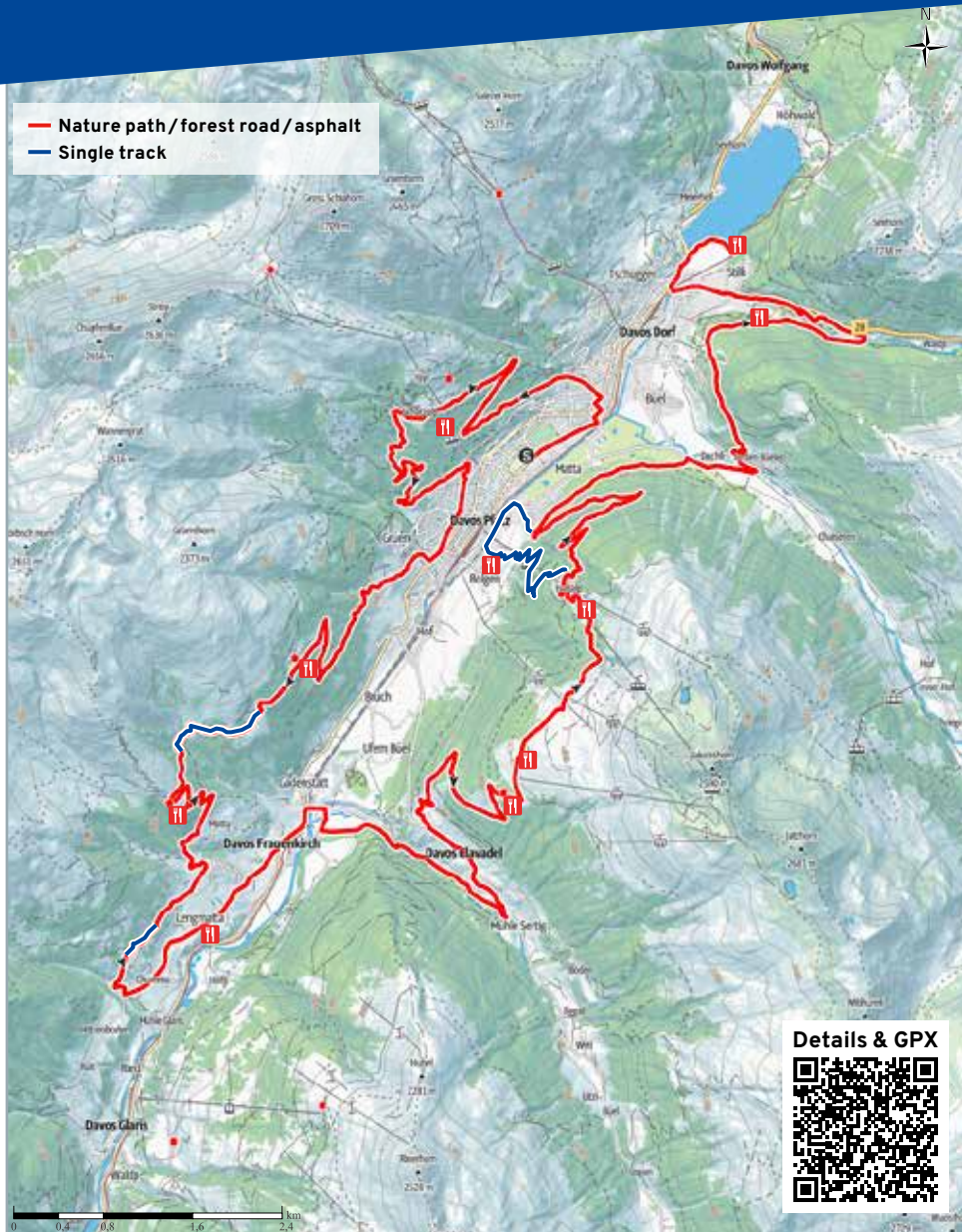
Distance	21.5 km
Time	1:40 h
Ascent	374 m
Descent	374 m
Difficulty	easy

The e-mountain bike tour starts in Davos and leads us on asphalt roads into the picturesque Sertig valley. At the back of the valley, the two well-known restaurants “Zum Bergführer” and “Walser-

Elevation profile



E-BIKE CULINARY TOUR DAVOS



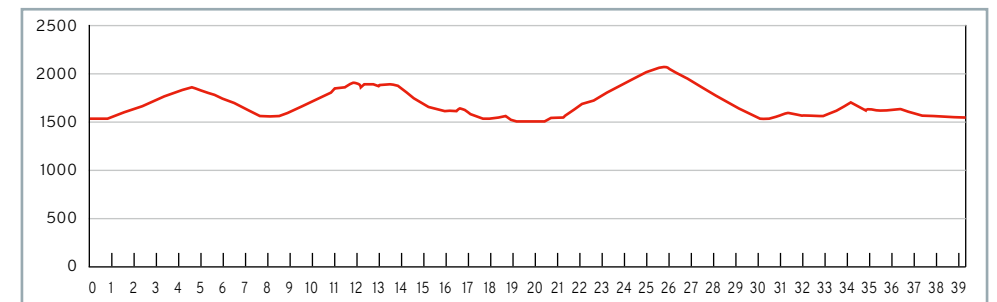
What could be better than exploring the wonderful landscape around Davos on an e-bike and enjoying a culinary treat in between?

(marked in blue). It is recommended that unexperienced bikers push their bikes.

The e-bike culinary tour Davos offers you exactly this experience on a mostly technically easy route. Along the route you can stop off at ten restaurants and enjoy specialities. Important note: the section between Erbalp and Stafelalp includes a short single track section

Distance	40.6 km
Time	4.45 h
Ascent	1'415 m
Descent	1'391 m
Difficulty	medium – difficult

Elevation profile



BIKE GUIDES

Would you like to enjoy a day on the bike without too much planning? Then simply sign up for a guided tour. Local guides will show you special places, insider tips and «hidden trails» in the destination Davos Klosters.

ANDRIST Bike, Shoes & Lifestyle	Bahnhofstrasse 10, Klosters Platz	+41 81 422 55 88	andrist-sport.ch
Bike Academy Davos	Bahnhofstrasse 8, Davos Dorf	+41 81 420 72 20	bike-academy.ch
Bikeschule Klosters	Bahnhofstrasse 4, Klosters Platz	+41 81 410 28 28	bikeschuleklosters.ch
Fullmoons	Promenade 172, Davos Dorf	+41 81 420 14 77	fullmoons.ch
Inandout Sport & Events	Clavadelstrasse 5, Davos Platz	+41 81 413 08 88	inandout.ch
Ride and Smile	Gäuggeliweg 43, Klosters Platz	+41 81 543 10 87	ride-and-smile.ch

Good to know

In Davos Klosters, various hotels have specialised in mountain bikers. They contribute to a perfect stay for bikers and offer numerous amenities such as:

- Free daily ticket for transport at the Davos Klosters Mountains. (only valid when booking directly at the Bike-Hotel, not via our holiday shop)
- Trail Days – free bike guide for day tours on Friday and Saturday from the end of June to the end of September
- 10% discount on rental equipment from the Bike Academy Davos
- Lockable storage room for bikes
- Cleaning area with water connection (hose)
- Free washing service for bike clothing
- And much more

davos.ch/bike-hotels
klosters.ch/bike-hotels



BIKE RENTAL

In Davos Klosters modern e-mountain bikes are available for rent in the following shops:

ANDRIST Bike, Shoes & Lifestyle	Bahnhofstrasse 10, Klosters Platz	+41 81 422 55 88	andrist-sport.ch
Bardill Sport Mietcenter	Talstation Gotschnabahn, Klosters Platz	+41 81 422 55 00	bardill-sport.ch
Bike Academy Davos Mietcenter Dorf	Promenade 157, Davos Dorf	+41 81 420 72 22	bike-academy.ch
Bünda Sport	Museumstrasse 2, Davos Dorf	+41 81 416 72 22	buendasport.ch
Ettinger Sport	Promenade 153, Davos Dorf	+41 81 410 12 12	ettinger.ch
Fullmoons	Promenade 172, Davos Platz	+41 81 420 14 77	fullmoons.ch
H. Obrist	Doggilochstrasse 31, Klosters Platz	+41 422 12 21	obrist-klosters.ch
Ochsner Sport	Promenade 45, Davos Platz	+41 81 413 15 10	ochsner-sport.ch
Velo Flütsch	Industriestrasse 14, Küblis	+41 81 330 53 30	velofluetsch.ch

SPORTS
UNLIMITED[®]



PUBLISHING INFORMATION

Photos

Martin Bissig (1, 13, 31, 32), Destination Davos Klosters (3, 5, 7, 9, 11, 15, 17, 21, 23, 25, 27), Maurice Parrée/Hotel Grischa (19)

Maps

Outdooractive

Texts

Destination Davos Klosters

Publisher

Destination Davos Klosters, Talstrasse 41, 7270 Davos Platz

Disclaimer

No liability will be assumed for misprints, errors or omissions in this issue.

WORLD'S BEST GUEST PROGRAM

Experience Davos Klosters from a different perspective. The summer guest programme offers more than 70 activities between May and October (a total of 800 experiences), including mountain bike riding technique courses or guided e-mountain bike tours.

davos.ch/guest-programmes
klosters.ch/guest-programmes





Buddy.

Your digital helper on site

The new web app

Our new travel guide and your digital friend on site.



Buddy, our local holiday specialist, will accompany you on your adventures in Davos Klosters and provides you with all the relevant information you need.

davos.ch/buddy
klosters.ch/buddy

